

This International Student Edition is for use outside of the U.S.

Carla W. Montgomery

Gina Seegers Szablewski

Twelfth Edition

Environmental Geology

**Mc
Graw
Hill**

Contents

Preface iv

SECTION I FOUNDATIONS



CHAPTER 1

Planet and Population 1

1.1 Earth in Space and Time 2

The Early Solar System 2

The Planets 2

Earth's Internal Structure and Atmosphere 5

Life on Earth 6

1.2 Geology, Past and Present 8

The Geologic Perspective 8

Geology and the Scientific Method 9

The Motivation to Find Answers 10

Earth Cycles and Systems 11

1.3 Nature and Rate of Population Growth 12

Growth Rates: Causes and Consequences 13

Growth Rate and Doubling Time 14

1.4 Impacts of the Human Population 15

Farmland and Food Supply 15

Carrying Capacity 16

Uneven Distribution of People and Resources 17

Disruption of Natural Systems 18

■ *Case Study 1.1 Earth's Moon* 20

SUMMARY 21

KEY TERMS AND CONCEPTS 22

TEST YOUR LEARNING 22

EXPLORING FURTHER 22



CHAPTER 2

Rocks and Minerals 23

2.1 Chemistry Basics 24

Atomic Structure 24

Elements and Isotopes 24

Ions 24

The Periodic Table 25

Compounds and Bonding 26

2.2 Fundamentals of Minerals 26

Minerals Defined 26

Characteristics of Minerals 26

Other Physical Properties of Minerals 27

2.3 Types of Minerals 30

Silicates 31

Nonsilicates 32

2.4 Rocks 34

Igneous Rocks 34

Sediments and Sedimentary Rocks 36

Metamorphic Rocks 38

The Rock Cycle 40

■ *Case Study 2.1 Asbestos—A Tangled Topic* 41

SUMMARY 42

KEY TERMS AND CONCEPTS 42

TEST YOUR LEARNING 43

EXPLORING FURTHER 43

SECTION II INTERNAL PROCESSES



CHAPTER 3 Plate Tectonics 44

3.1 Continental Drift 45

Evidence of Drift 45

3.2 More Evidence for Moving Continents 46

The Topography of the Sea Floor 47

Magnetism in Rocks 47

Paleomagnetism and Seafloor Spreading 48

Age of the Ocean Floor 48

Polar-Wander Curves 49

3.3 Plate Tectonics—Underlying Concepts 51

Stress and Strain in Geologic Materials 52

Lithosphere and Asthenosphere 53

Locating Plate Boundaries 54

3.4 Types of Plate Boundaries 54

Divergent Plate Boundaries 54

Convergent Plate Boundaries 56

Transform Boundaries 58

3.5 Moving the Plates 58

Past Motions, Present Velocities 59

Why Do Plates Move? 60

3.6 Plate Tectonics and the Rock Cycle 62

■ *Case Study 3.1 A New Theory for Old—Geosynclines and Plate Tectonics* 63

SUMMARY 64

KEY TERMS AND CONCEPTS 64

TEST YOUR LEARNING 64

EXPLORING FURTHER 65

Seismic Waves 71

Locating the Epicenter 71

Magnitude and Intensity 73

4.3 Earthquake-Related Hazards and Their Reduction 74

Ground Motion 74

Ground Failure 80

Tsunamis and Coastal Effects 80

Broken Lines—Fire, Disease, and Power Loss 82

4.4 Prediction, Forecasting, and Warnings 83

Seismic Gaps 84

Earthquake Precursors and Prediction 84

Current Status of Earthquake Prediction 85

The Earthquake Cycle and Forecasting 85

Slow-Slip Earthquakes 87

Earthquake Early Warnings 87

Public Response to Earthquake Hazards 88

4.5 Earthquake Control 89

Induced Seismicity 89

Seismic Barriers 91

4.6 Future Earthquakes in North America 91

Widely Recognized Risks at Plate Boundaries 91

Intraplate Earthquake Hazard Zones 92

■ *Case Study 4.1 Megathrusts Make Mega-Disasters* 94

■ *Case Study 4.2 Understanding Faults Better—Parkfield and SAFOD* 96

SUMMARY 97

KEY TERMS AND CONCEPTS 97

TEST YOUR LEARNING 97

EXPLORING FURTHER 98



CHAPTER 5 Volcanoes 99

5.1 Magma Sources and Types 100

Magma composition and behavior 100

Creating and altering magma 101

Magma and plate settings 102

5.2 Locations and Styles of Volcanic Activity 103

Volcano Location 103

Continental Fissure Eruptions 104

Hot-Spot Volcanoes 104

Shield Volcanoes 104

Cinder Cones and Pyroclastics 106

Composite Volcanoes 107

5.3 Hazards Related to Volcanoes 109

Lava 109

Pyroclastics 110

Pyroclastic Flows 110

Lahars 112

Toxic Gases 113

Steam Explosions 115

Landslides and Collapse 115

Secondary Effects: Climate and Atmospheric Chemistry 115

SECTION III SURFACE PROCESSES



CHAPTER 6 Streams and Flooding 132

6.1 The Hydrologic Cycle 133

6.2 Streams and Their Features 133

Streams—General 133

Sediment Transport 134

Velocity, Gradient, and Base Level 135

Velocity and Sediment Sorting and Deposition 136

Channel and Floodplain Evolution 137

6.3 Flooding 139

Factors Governing Flood Severity 140

Flood Characteristics 141

Flash Floods 142

Stream Hydrographs 143

Flood-Frequency Curves 144

6.4 Consequences of Development in Floodplains 145

6.5 Strategies for Reducing Flood Hazards 147

5.4 Issues in Predicting Volcanic Eruptions 116

Classification of Volcanoes by Activity 117

The Volcanic Explosivity Index 117

Volcanic Eruption Precursors 117

Evacuation as Response to Eruption Predictions 120

5.5 More on Volcanic Hazards in the United States 120

Cascade Range 121

The Aleutians 121

Long Valley and Yellowstone Calderas 122

■ *Case Study 5.1 Living with Lava on Hawaii* 125

■ *Case Study 5.2 Redoubt Volcano, Alaska* 128

SUMMARY 130

KEY TERMS AND CONCEPTS 130

TEST YOUR LEARNING 131

EXPLORING FURTHER 131

Restrictive Zoning and Floodproofing 147

Retention Ponds, Diversion Channels 148

Channelization 149

Levees 150

Flood-Control Dams and Reservoirs 150

Flood History, Flood Warnings 152

■ *Case Study 6.1 How Big Is the 100-Year Flood?* 156

■ *Case Study 6.2 Life on the Mississippi: The Ups and Downs of Levees* 158

SUMMARY 160

KEY TERMS AND CONCEPTS 160

TEST YOUR LEARNING 160

EXPLORING FURTHER 160



CHAPTER 7 Coastal Zones and Processes 162

7.1 Nature of the Coastline 163

Waves, Tides, and Currents 163

Sediment Transportation and Deposition 167

Storms and Coastal Dynamics 167

7.2 Emergent and Submergent Coastlines 170

- Causes of Long-Term Sea-Level Change 170
- Signs of Changing Relative Sea Level 171
- Present and Future Sea-Level Trends 172

7.3 Coastal Erosion and Attempts at Stabilization 173


- Beach Erosion, Protection, and Restoration 174
- Cliff Erosion 176

7.4 Especially Challenging Coastal Environments 177

- Barrier Islands 177
- Estuaries 179

7.5 Coastal Hazards—Recognition and Costs 180

- Recognition of Coastal Hazards 180
- Costs of Coastal Hazards—Economic and Human 181
 - *Case Study 7.1 Hurricanes and Coastal Vulnerability* 183
 - SUMMARY 186
 - KEY TERMS AND CONCEPTS 186
 - TEST YOUR LEARNING 186
 - EXPLORING FURTHER 186



CHAPTER 8 Mass Movements 187

8.1 Factors Influencing Slope Stability 188

- Effects of Slope and Materials 189
- Effects of Fluid 190
- Effects of Vegetation 191
- Earthquakes 192
- Quick Clays 193

8.2 Types and Examples of Mass Wasting 194

- Falls 195
- Slides and Slumps 195
- Flows and Avalanches 197
- Mass Wasting Examples 197

8.3 Impact of Human Activities 199

8.4 Recognition, Prevention, and Monitoring 201

- Recognizing the Hazards 201
- Slope Stabilization 203
- Landslide Monitoring 205

- *Case Study 8.1 The Vaiont Dam—Reservoirs and Landslides* 210
- SUMMARY 212
- KEY TERMS AND CONCEPTS 212
- TEST YOUR LEARNING 212
- EXPLORING FURTHER 212



CHAPTER 9 Ice and Glaciers, Wind and Deserts 213

9.1 Glaciers and Ice Ages 214

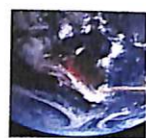
- Glacier Formation 215
- Types of Glaciers 215
- Movement and Change of Glaciers 215
- Glacial Erosion and Deposition 217
- Ice Ages and Their Possible Causes 220

9.2 Wind and Its Geologic Impacts 222

- Atmospheric Circulation and Wind 223
- Wind Erosion 224
- Wind Deposition 225
- Dune Migration 225
- Loess 226

9.3 Deserts and Desertification 228

- Causes of Natural Deserts 228
- Desertification 229
 - *Case Study 9.1 Vanishing Glaciers, Vanishing Water Supply* 232
 - SUMMARY 234
 - KEY TERMS AND CONCEPTS 235
 - TEST YOUR LEARNING 235
 - EXPLORING FURTHER 235



CHAPTER 10 Climate—Past, Present, and Future 236

10.1 The Greenhouse Effect and Global Temperature 237

10.2 Climate and Ice Revisited 238

- Melting Ice, Rising Seas 238
- The Hidden Ice: Permafrost 240

10.3 Oceans and Climate 241

- Ocean Heat 242
- Thermohaline Circulation 242
- El Niño 243

10.4 Other Aspects of Climate Change 245

10.5 Evidence of Climates Past 250

SECTION IV RESOURCES



CHAPTER 11 Groundwater and Water Resources 260

11.1 Porosity and Permeability 261

11.2 Subsurface Waters 262

11.3 Aquifer Geometry and Groundwater Flow 263

- Confined and Unconfined Aquifers 263
- Darcy's Law and Groundwater Flow 264
- Other Factors in Water Availability 265

11.4 Consequences of Groundwater Withdrawal 266

- Lowering the Water Table 266
- Compaction and Surface Subsidence 266
- Saltwater Intrusion 268

11.5 Impacts of Urbanization on Groundwater Recharge 268

11.6 Karst and Sinkholes 269

11.7 Water Quality 272

11.8 Water Use, Water Supply 274

- General U.S. Water Use 274
- Regional Variations in Water Use 276

11.9 Case Studies in Water Consumption 278

- The High Plains (Ogallala) Aquifer System 278
- The Aral Sea 280
- Lake Chad 281

11.10 Extending the Water Supply 282

10.6 Feedbacks, Uncertainty, and Geoengineering 253

Geoengineering 254

- *Case Study 10.1 Taking Earth's Temperature* 256
- SUMMARY 258
- KEY TERMS AND CONCEPTS 259
- TEST YOUR LEARNING 259
- EXPLORING FURTHER 259

Conservation 282

Interbasin Water Transfer 283

Desalination 284

- *Case Study 11.1 The Contentious Colorado* 286
- SUMMARY 288
- KEY TERMS AND CONCEPTS 288
- TEST YOUR LEARNING 288
- EXPLORING FURTHER 289



CHAPTER 12 Weathering, Erosion, and Soil Resources 290

12.1 Soil Formation 291

- Soil-Forming Processes: Weathering 291
- Soil Profiles, Soil Horizons 293

12.2 Chemical and Physical Properties of Soils 294

- Color, Texture, and Structure of Soils 295
- Soil Classification 295

12.3 Soils and Human Activities 298

- Lateritic Soil 298
- Wetland Soils 299
- Soil Erosion 301
- Soil Erosion Versus Soil Formation 304
- Strategies for Reducing Erosion 305
- Irrigation and Soil Chemistry 308
- Global Soil Resources 308

- *Case Study 12.1 Soils and Suspects* 310
- SUMMARY 310
- KEY TERMS AND CONCEPTS 311
- TEST YOUR LEARNING 311
- EXPLORING FURTHER 311



CHAPTER 13 Mineral and Rock Resources 312

- 13.1 Resources, Reserves, and Ore Deposits 313**
- 13.2 Types of Mineral Deposits 316**
 - Igneous Rocks and Magmatic Deposits 316
 - Hydrothermal Ores 317
 - Sedimentary Deposits 318
 - Other Low-Temperature Ore-Forming Processes 318
 - Metamorphic Deposits 319
- 13.3 Mineral and Rock Resources—Examples 321**
 - Metals 321
 - Nonmetallic Minerals 322
 - Rock Resources 322
- 13.4 Mineral Supply and Demand 323**
 - U.S. Mineral Production and Consumption 323
 - World Mineral Supply and Demand 324
- 13.5 Future Mineral Supplies 327**
 - Modern Methods in Mineral Exploration 328
 - Marine Mineral Resources 329
 - Conservation of Mineral Resources 331
- 13.6 Impacts of Mining-Related Activities 332**
 - *Case Study 13.1 The Not-So-Rare Rare Earths* 337
 - *Case Study 13.2 Mining Your Cell Phone?* 339
 - SUMMARY 340
 - KEY TERMS AND CONCEPTS 340
 - TEST YOUR LEARNING 340
 - EXPLORING FURTHER 341



CHAPTER 14 Energy Resources— Fossil Fuels 342

- 14.1 Formation of Oil and Natural Gas Deposits 344**
- 14.2 Supply and Demand for Oil and Natural Gas 347**
 - Oil 347
 - Oil Sand 350


- Natural Gas 351
- Shale Gas and Shale Oil 352
- Future Prospects for Oil and Gas 352
- Enhanced Oil Recovery 354
- Unconventional Natural Gas Sources 354
- Conservation 355
- 14.3 Oil Seeps and Spills 356**
- 14.4 Coal 360**
 - Formation of Coal Deposits 361
 - Coal Reserves and Resources 362
 - Limitations on Coal Use 362
- 14.5 Environmental Impacts of Coal 363**
 - Gases 363
 - Ash 363
 - Coal-Mining Hazards and Environmental Impacts 363
- 14.6 Oil Shale 367**
 - *Case Study 14.1 The Arctic National Wildlife Refuge: To Drill or Not to Drill?* 369
 - *Case Study 14.2 Energy Prices, Energy Choices* 371
 - SUMMARY 373
 - KEY TERMS AND CONCEPTS 373
 - TEST YOUR LEARNING 373
 - EXPLORING FURTHER 373



CHAPTER 15 Energy Resources— Alternative Sources 374

- 15.1 Nuclear Power—Fission 376**
 - Fission—Basic Principles 376
 - The Geology of Uranium Deposits 377
 - Extending the Nuclear Fuel Supply 378
 - Concerns Related to Nuclear Reactor Safety 378
 - Concerns Related to Fuel and Waste Handling 379
 - Risk Assessment and Projection 380
- 15.2 Nuclear Power—Fusion 382**
- 15.3 Solar Energy 383**
 - Solar Heating 383
 - Solar Electricity 383
- 15.4 Geothermal Energy 387**
 - Traditional Geothermal Energy Uses 388
- Alternative Geothermal Sources 390
- 15.5 Hydropower 390**
 - Limitations on Hydropower Development 391
- 15.6 Energy from the Oceans 394**
- 15.7 Wind Energy 395**
- 15.8 Biofuels 397**
 - Wood 398

SECTION V WASTE DISPOSAL, POLLUTION, AND HEALTH



CHAPTER 16 Waste Disposal 407

- 16.1 Solid Wastes—General 408**
- 16.2 Municipal Waste Disposal and Ocean Dumping 409**
 - Open Dumps 409
 - Sanitary Landfills 410
 - Incineration 412
 - Ocean Dumping 413
- 16.3 Reducing Solid-Waste Volume 414**
 - Handling (Nontoxic) Organic Matter 415
 - Recycling and Reusing 416
 - E-waste 419
- 16.4 Toxic-Waste Disposal 420**
 - Secure Landfills 421
 - Deep-Well Disposal 422
 - Other Strategies 422
- 16.5 Sewage Treatment 423**
 - Septic Systems 423
 - Municipal Sewage Treatment 424
- 16.6 Radioactive Wastes 426**
 - Radioactive Decay 426
 - Effects of Radiation 427
 - Nature of Radioactive Wastes 428
 - Possibilities for High-Level Waste Disposal 429
 - Waste Isolation Pilot Plant (WIPP) 431
 - The Long Road to Yucca Mountain: A Dead End? 431
- No High-Level Radioactive Waste Disposal Yet 435
 - *Case Study 16.1 Decisions, Decisions . . .* 436
 - *Case Study 16.2 The Ghost of Toxins Past: Superfund* 437
 - SUMMARY 438
 - KEY TERMS AND CONCEPTS 438
 - TEST YOUR LEARNING 439
 - EXPLORING FURTHER 439



CHAPTER 17 Water Pollution 440

- 17.1 General Principles 441**
 - Geochemical Cycles 441
 - Residence Time 442
 - Residence Time and Pollution 442
 - Trace Elements, Health, and Pollution 443
 - Point and Nonpoint Pollution Sources 444
- 17.2 Organic Matter 445**
 - Sources and Decomposition of Organic Matter 445
 - Biochemical Oxygen Demand 446
 - Eutrophication 446
- 17.3 Agricultural Pollution 447**
 - Fertilizers and Organic Waste 447
 - Sediment Pollution 449
 - Pesticides 451
- 17.4 Industrial Pollution 452**
 - Inorganic Pollutants—Metals 453
 - Other Inorganic Pollutants 456
 - Organic Compounds 456

Problems of Control 457
 Thermal Pollution 457
17.5 Surface Water Remediation 458
17.6 Groundwater Pollution 459
 The Surface Water–Groundwater Connection 459
 Tracing Pollution's Path 461
17.7 Groundwater Remediation 462
 Decontamination After Extraction 463
In Situ Decontamination 464
 Containment at the Rocky Mountain Arsenal 464
 ■ *Case Study 17.1 The Long Shadow of DDT* 466
 ■ *Case Study 17.2* 467
 SUMMARY 469
 KEY TERMS AND CONCEPTS 469
 TEST YOUR LEARNING 469
 EXPLORING FURTHER 470



CHAPTER 18

Air Pollution 471

18.1 Atmospheric Chemistry—Cycles and Residence Times 472
18.2 Types and Sources of Air Pollution 473
 Particulates 473

SECTION VI OTHER RELATED TOPICS




CHAPTER 19

Environmental Law and Policy 500

19.1 Resource Law: Water 501
 Surface-Water Law 501
 Groundwater Law 502
19.2 Resource Law: Minerals and Fuels 503
 Mineral Rights 503
 Mine Reclamation 503
19.3 International Resource Disputes 504
 Law of the Sea and Exclusive Economic Zones 504
 Antarctica 507
19.4 Pollution and Its Control 509
 Water Pollution 509
 Air Pollution 509
 Waste Disposal 511
 The U.S. EPA 511
 Defining Limits of Pollution 512
 International Initiatives 512
19.5 Cost-Benefit Analysis 516
 Problems of Quantification 516
 Cost-Benefit Analysis and the Federal Government 517
19.6 Laws Relating to Geologic Hazards 517
 Construction Controls 518
 Other Responses to Earthquake Hazards 519

Carbon Gases 475
 Sulfur Gases 477
 Nitrogen Gases and Ground-Level Ozone 477
 The Ozone Layer and Chlorofluorocarbons 477
 Lead 481
 Other Pollutants 482
18.3 Acid Rain 484
 pH and Acidity 484
 Regional Variations and Impacts 485
18.4 Air Pollution, Weather, and Climate 486
 Thermal Inversion 486
 Impact on Weather and Climate 488
18.5 Air-Pollution Control 488
 Air-Quality Standards 489
 Control Methods 490
 Automobile Emissions 493
 Carbon Capture and Storage 493
 ■ *Case Study 18.1 Indoor Air Pollution?* 496
 SUMMARY 498
 KEY TERMS AND CONCEPTS 498
 TEST YOUR LEARNING 498
 EXPLORING FURTHER 499

Flood Hazards, Flood Insurance 519
 Problems with Geologic-Hazard Mitigation Laws 521
19.7 The National Environmental Policy Act (1969) 521
 ■ *Case Study 19.1 A Tale of Two Pipelines* 524
 SUMMARY 525
 KEY TERMS AND CONCEPTS 526
 TEST YOUR LEARNING 526
 EXPLORING FURTHER 526



CHAPTER 20

Land-Use Planning and Engineering Geology 527

20.1 Land-Use Planning 528
20.2 Land-Use Options 529
20.3 The Federal Government and Land-Use Planning 530
20.4 Maps and GIS as Planning Tools 532
20.5 Engineering Geology 536
 Engineering Issues to Consider 537
 Testing and Scale Modeling 540
20.6 Case Histories, Old and New 541
 The Leaning Tower of Pisa 541
 The Panama Canal 541
 Boston's Big Dig 542
20.7 Dams, Failures, and Consequences 543
 The St. Francis Dam 544
 Three Gorges Dam 544
 Other Examples and Construction Issues 546
 ■ *Case Study 20.1 How Green Is My Golf Course?* 548
 ■ *Case Study 20.2 The Oroville Dam* 550
 SUMMARY 552
 KEY TERMS AND CONCEPTS 552

Chapter-opening photo credits: Chapter 1: Stewart Innes/Alamy Stock Photo; Chapters 2, 9, 15: ©Gina S. Szablewski; Chapter 3: Image Source; Chapter 4: NASA Earth Observatory images by Jesse Allen; Chapter 5: Daniel Freyr Jónsson/Alamy Stock Photo; Chapter 6: NASA Earth Observatory images by Joshua Stevens, using Landsat data from the U.S. Geological Survey; Chapter 7: NASA Earth Observatory images by Lauren Dauphin; Chapter 8: U.S. Geological Survey/Photograph by Bob Van Wagenen; Chapters 10, 14, 18: NASA Earth Observatory images by Joshua Stevens; Chapter 11: U.S. Geological Survey; Chapter 12: USDA Natural Resources Conservation Service; Chapters 13, 20: Source: NASA Earth Observatory images by Lauren Dauphin; Chapter 16: NASA Earth Observatory image by Joshua Stevens, using Landsat data provided by the U.S. Geological Survey.; Chapter 17: Source: Jim West/Alamy Stock Photo; Chapter 19: MIHAI ANDRITOIU/Alamy Stock Photo.

TEST YOUR LEARNING 552
 EXPLORING FURTHER 552

Appendix A

Geologic Time, Geologic Process Rates A-1

Introduction A-1
 Relative Dating A-1
 Arranging Events in Order A-1
 Correlation A-2
 Uniformitarianism A-2
 How Old Is the Earth? A-4
 Early Efforts A-4
 Nineteenth-Century Views A-4
 Radiometric Dating A-5
 Radioactive Decay and Dating A-5
 Choice of an Isotopic System A-6
 Radiometric and Relative Ages Combined A-6
 The Geologic Time Scale A-7
 Geologic Process Rates A-8
 SUMMARY A-8
 KEY TERMS AND CONCEPTS A-8

Appendix B

Mineral and Rock Identification B-1

Mineral Identification B-1
 A Note on Mineral Formulas B-1
 Rock Identification B-1

Appendix C

Units of Measurement—Conversions C-1

GLOSSARY G-1
 INDEX I-1